

Map 6

Braemar

The map on the opposite page shows the proposed core paths network for the area around Braemar. The paths proposed within this area have been chosen as they best fit with the objectives of the Core Paths Plan and have been identified during the consultation process. Many of the paths selected were put in place by the Upper Deeside Access Trust in conjunction with the local community and local land managers. These paths are popular with both the community and visitors. They cater for a range of activities and help land managers to manage access on their land. The two new paths proposed (UDE9 and UDE14) should help to establish more wheelchair and pushchair friendly paths near to the village.





There is much support for a new bridge over the River Dee and also an off-road link between the Queen's Drive and the Old Brig O'Dee at the Keiloch. It is anticipated, however, that this project cannot be completed within the two year timescale required (see Section 3.3 page 11) and as such they are not proposed as core paths at this time. The CNPA recognise the importance of these paths, however, and will continue to work with the community and local land managers on this project. If the projects can be delivered then they will be considered for core path status alongside all other paths when the Core Paths Plan is reviewed.

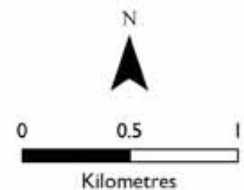
Braemar Proposed Core Paths			
Path Ref No	Path Name/Description	Path Ref No	Path Name/Description
UDE5	Morrone Birkwood	UDE20	Linn of Quoich to the Keiloch
UDE6	Duck Pond to Viewpoint	UDE21	Alltdourie
UDE9	Society Bridge to Glenshee Road	UDE22	Craig Leek Circular Walk
UDE12	Riverside Walk along the Clunie and Dee	UDE23	Keiloch Crag
UDE14	Link to proposed River Dee Bridge	UDE51	Viewpoint to Golf Course
UDE15	Village to Braemar Castle	UDE52	Morrone Hill
UDE16	Braemar Castle to the Queen's Drive	UDE54	Old Road up Glen Clunie
UDE17	The Queen's Drive	UDE61	Island Access Path
UDE18	Creag Choinnich	UDE64	Keiloch to Inver
UDE19	The Village up to Queen's Drive		

Map 6 BRAEMAR

Proposed Core Paths Network
- for Consultation

Map Legend

-  Cairngorms National Park
- Proposed core path**
-  Exists on ground
-  Proposed new path
- UDEI Path Reference Number**
-  Inset map



This map is based upon Ordnance Survey material with the permission of Ordnance Survey on behalf of the Controller of Her Majesty's Stationery Office © Crown copyright. Unauthorised reproduction infringes Crown copyright and may lead to prosecution or civil proceedings. Cairngorms National Park Authority. 100040965, 2008.

This map must not be used for navigational purposes.

